






KEY

-  South Cambridgeshire DC & Cambridge City Council Boundaries
-  Groundwater Licenced Abstraction Points
-  Zone 1: Inner Protection Zone
-  Zone 2: Outer Protection Zone
-  Zone 3: Total Catchment

Reproduced from Ordnance Survey data by permission of the Controller of Her Majesty's Stationary Office. © Crown copyright (2008). All rights reserved. License No. 0100022500. © 2008 NAVTEC



TITLE:
SOUTH CAMBRIDGESHIRE DC
AND CAMBRIDGE CITY COUNCIL
LEVEL 1 SFRA

FIGURE No:
GROUNDWATER SOURCE
PROTECTION ZONES
1402 - C - 3.2